






**Proposed Annexation**  
**Portion of 4544 Jessup Grove Rd and**  
**Portion of Lewiston ROW**  
 ≈ 3.08 Acres  
 ≈ 0.31 Acre is ROW

**PL(P) 24-32**

- Annexation Agreement Lines**
- Burlington
  - High Point
  - Jamestown
  - Kernersville
  - Summerfield
  -  Building
  -  Parcels
  -  Proposed Annexation
  -  Water Sewer Service Area Boundary
  -  Greensboro City Limits

1" = 300'

City Area